

THE PARK - CENTRE FOR MENTAL HEALTH

(Corner Ellerton Drive & Wolston Park Road, Wacol)

Phone: 07 3271 8222 / Fax: 07 3271 8544



Orford Drive currently
NO Access – Road closed
(Oct 2011)

WOLSTON PARK ROAD
(from Wacol)
NO ACCESS – ROAD CLOSED

Barrett Adolescent Unit

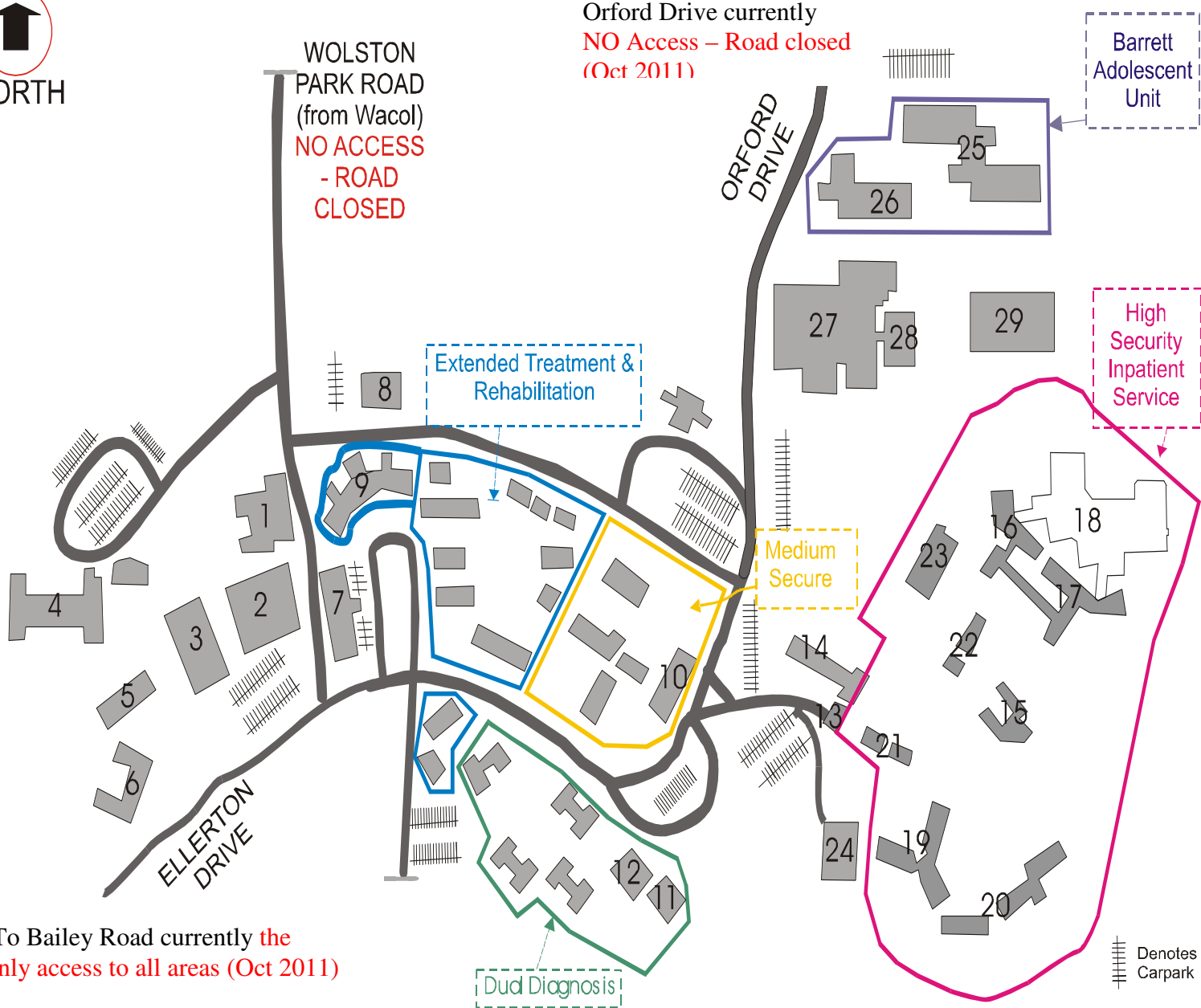
Extended Treatment & Rehabilitation

High Security Inpatient Service

Medium Secure

Dual Diagnosis

To Bailey Road currently the
only access to all areas (Oct 2011)



Legend

1. Powerhouse (Reception)
2. Yuggera
3. Recreation Hall
4. Dawson House
5. Bostock House
6. Anderson House (QCMHL)
7. Administration Building
8. Archive Building
9. Gunnii House (ET&R)
10. Medium Secure Administration Block
11. Dual Diagnosis Nurses Station
12. Dual Diagnosis Administration Block
13. Security
14. General Health Services
15. Manor House
16. Daintree Unit
17. Franklin Unit
18. Kuranda Unit
19. Kondalilla Unit
20. Tamborine/Sarabah Unit
21. Homevale
22. Craft Activity Room/Kiosk
23. Gymnasium
24. Prison Mental Health
25. Barrett Adolescent Unit
26. Barrett Adolescent School
27. Barrett Building – Hotel Services
28. Barrett Building – BEMS
29. Grounds and Garden

Please note building placement and shape is approximate

Denotes Carpark

DIRECTIONS TO THE PARK FROM BRISBANE (via Wacol):

1. Take the Ipswich Motorway 2 (or Centenary in the highway 5, which joins the Ipswich Motorway) travelling West towards Ipswich
2. Take the Wacol exit (30)
3. Follow the road under the bridge, turn left onto Progress Road
4. Just over the bridge turn left onto Akenside Street; you will need to be in the right lane to turn right onto Wacol Station Road
5. Just over the train line turn left onto Wilruna street
6. Follow this until you get to Boyce Road
7. Turn right onto Boyce Road
8. Turn right onto Ellerton Drive

OR

(via Gables/Camira exit)

1. Follow the Ipswich motorway as above.
2. Take the Gables/Camira exit (32) keep left following signs to Gables/Camira.
3. Turn right into Viking Street.
4. Turn right onto the Ellerton Bridge (sometimes called the Whale Bone bridge)
5. Just over the bridge turn right into Boyce Road
6. Follow this until you get to the T section, turn right and you are entering The Park facility

OR

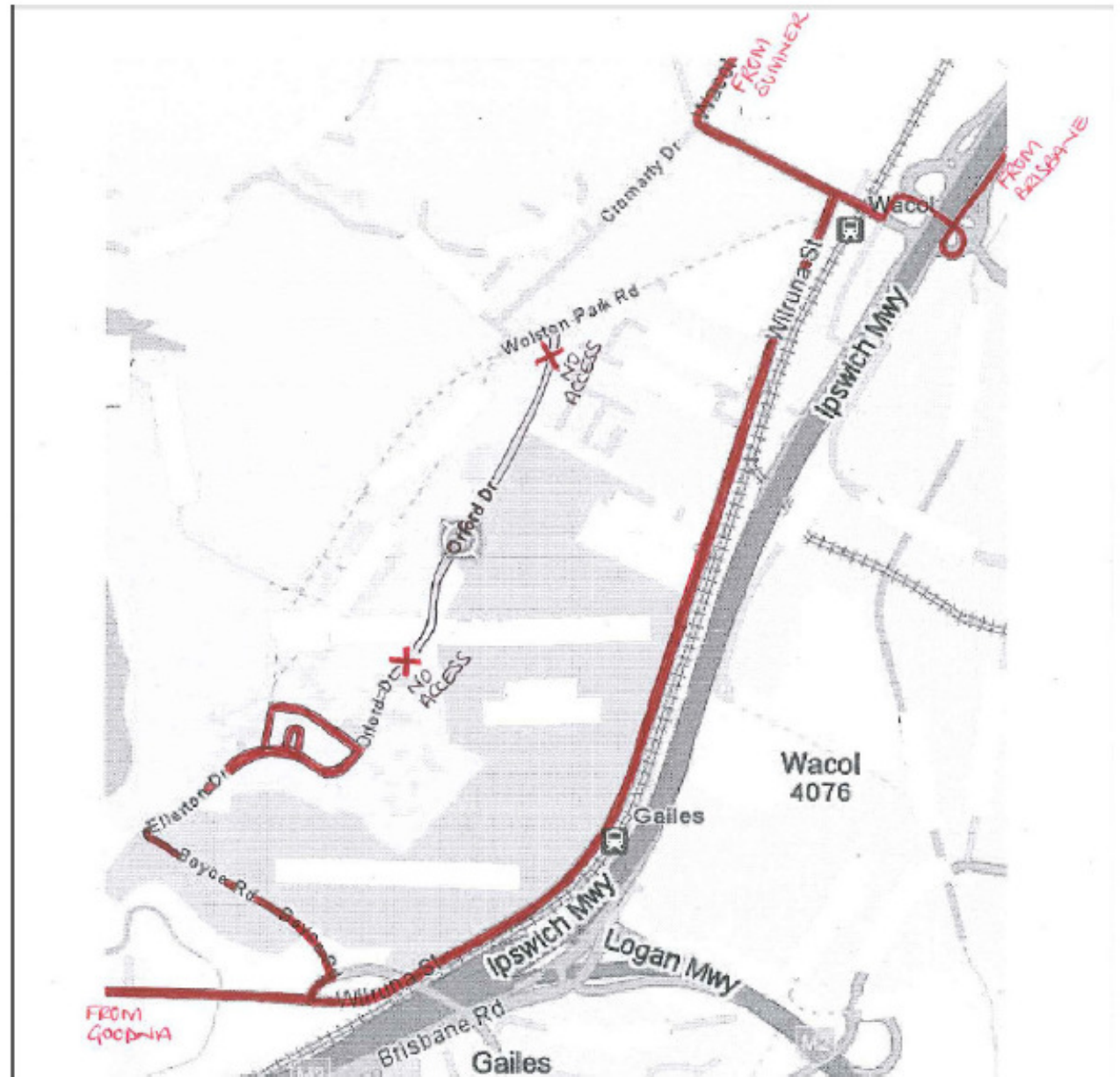
(via Goodna)

Traffic conditions have changed – please see Ipswich Motorway Upgrade map.

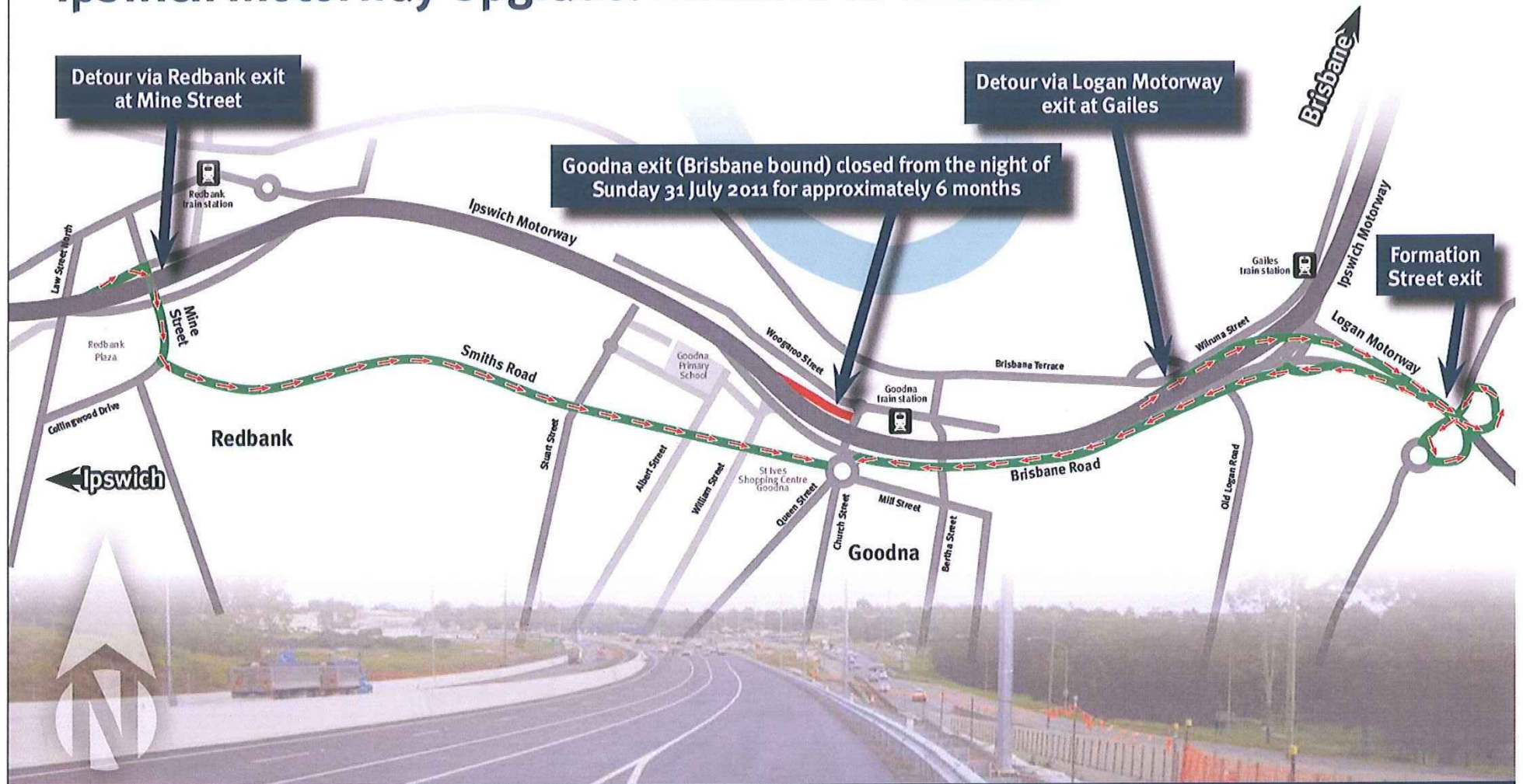
Public Transport:

The Park - Centre for Mental Health is in walking distance from Wacol and Gables Railway Stations

Please note Orford Drive is closed for a period of time. The only access to the Park is via Boyce Road at the Western end of the facility.



Ipswich Motorway Upgrade: Dinmore to Goodna



Australian Government



Nation Building Program



Queensland Government